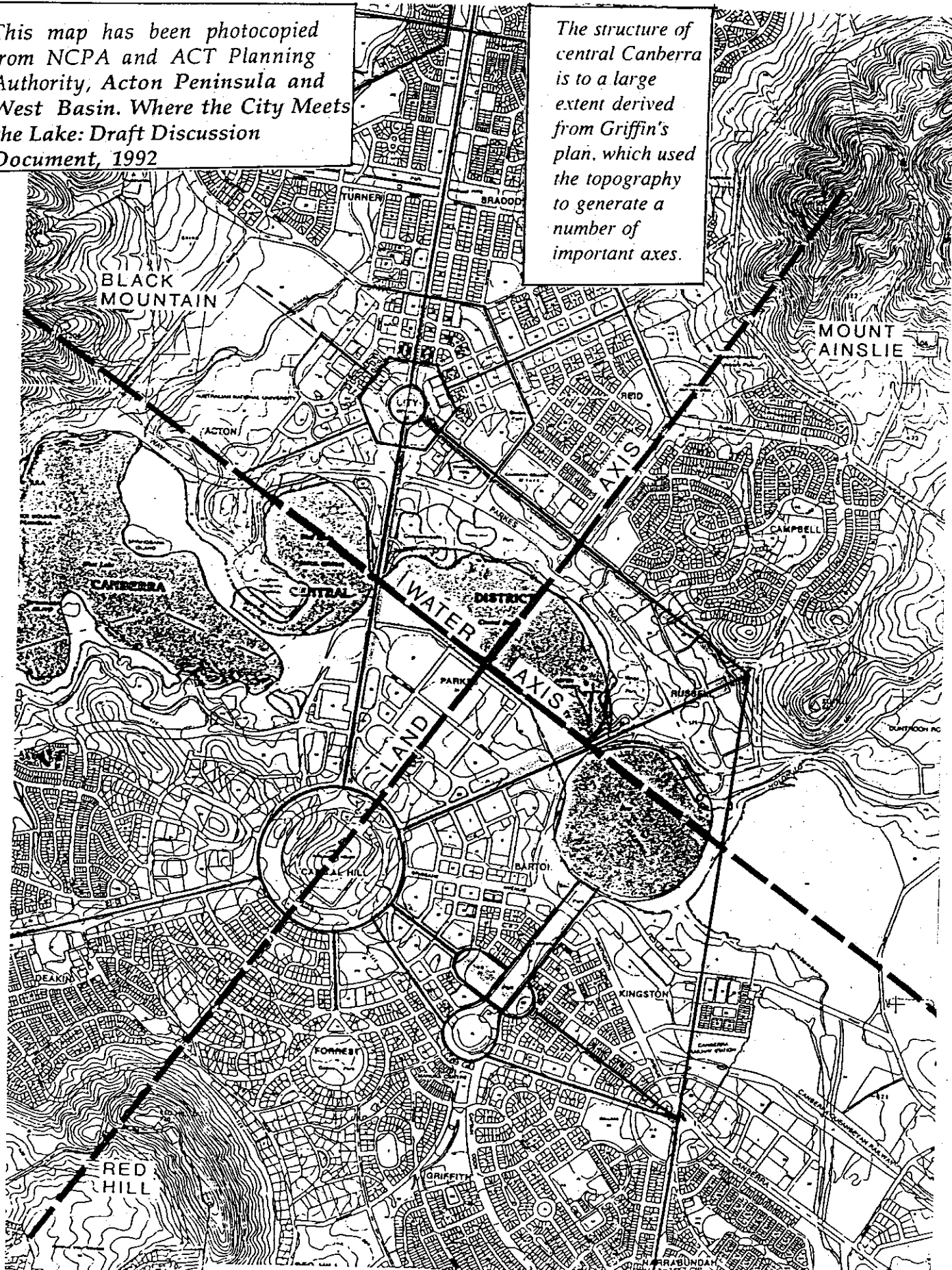
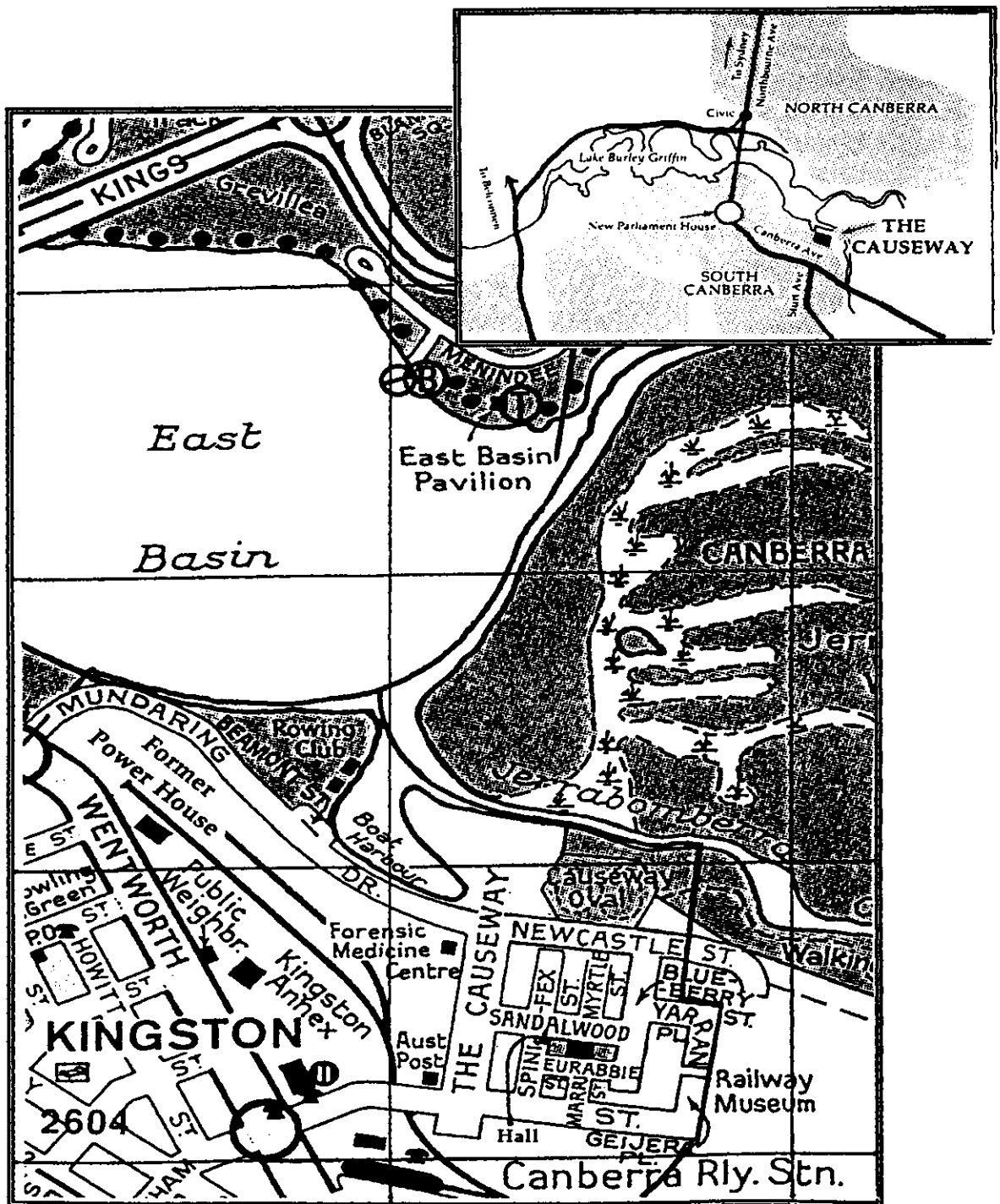


# THE PLACE OF THE CAUSEWAY IN GRIFFIN'S GRAND PLAN

This map has been photocopied from NCPA and ACT Planning Authority, Acton Peninsula and West Basin. Where the City Meets the Lake: Draft Discussion Document, 1992

The structure of central Canberra is to a large extent derived from Griffin's plan, which used the topography to generate a number of important axes.

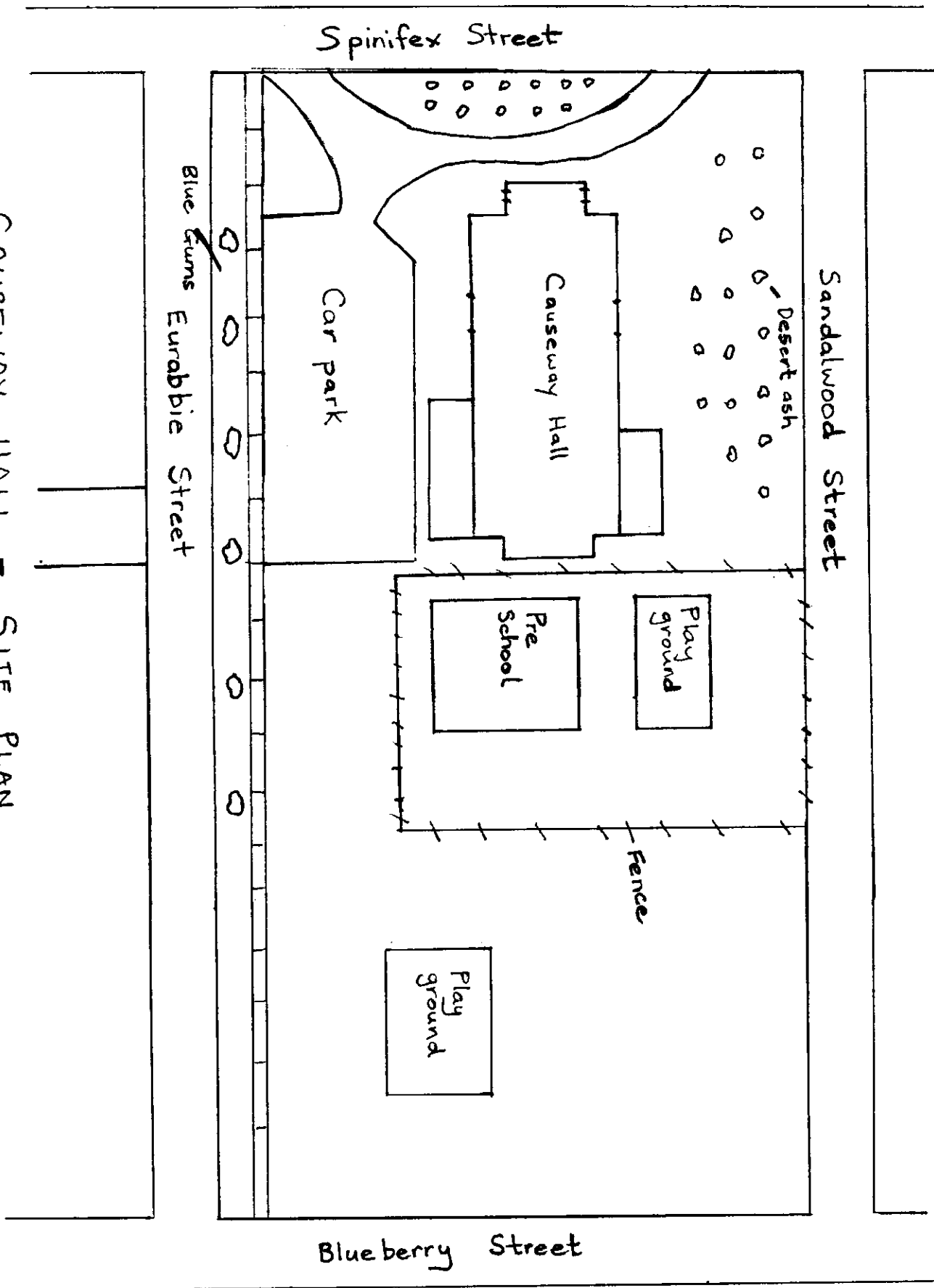




*Universal Press, Pty Ltd, 1992*

The Causeway, one of Canberra's oldest residential areas, occupies a central position in the national capital, within walking distance of Lake Burley Griffin.

Source: Jill Waterhouse, 'Canberra, Early days At The Causeway', ACT Museums Unit, Canberra, ACT, 1992



CAUSEWAY HALL - SITE PLAN

C. Cosgrave June 1999

Not to scale

# KINGSTON

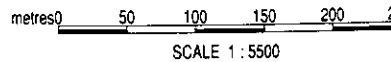


FYSHWICK



**ACT Land Information Centre**  
© Copyright-ACT Government 1998

MAP INFORMATION CURRENT: December 19  
(See "User's Note" on the Contents Page)



# KINGSTON

'CHARLES CAMERON KINGSTON'  
(Premier of South Australia 1893-99)